

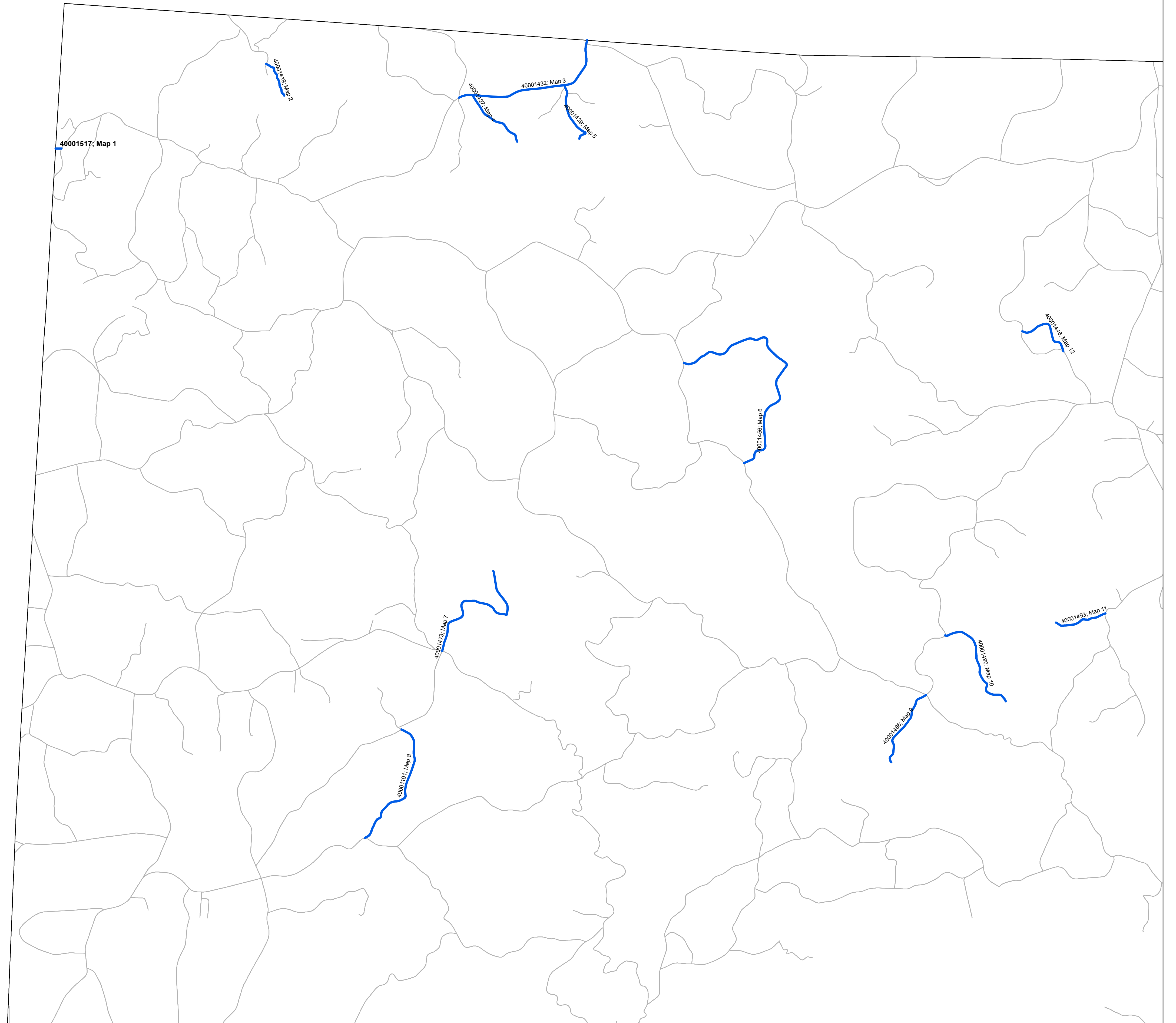
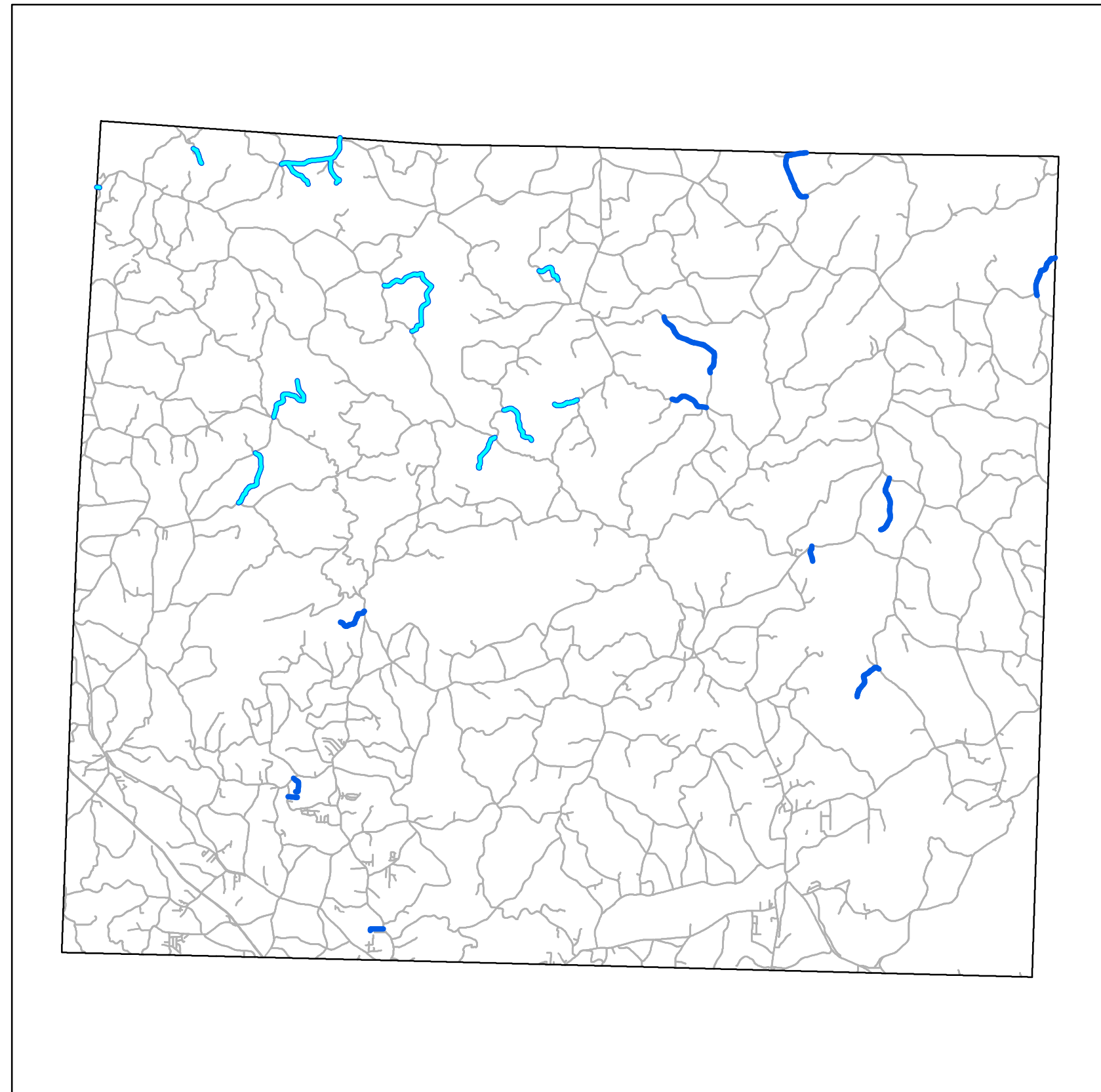
CONTRACT #DI00092
STOKES COUNTY

Project No	County	Map No	Route	Description	Lanes	Length MI	Width FT	Asphalt Surface Treatment, Split Seal SY	Emulsion GAL
	Stokes	1	SR 1517- Bob Jessup Rd.	From SR 1412 (Rogers Road) To Surry Co. Line	2	0.066	20	774	426
		2	SR 1419- Wildlife Rd.	From SR 1417 (Joyce Mill Road) To Dead End	2	0.431	18	4,551	2,503
		3	SR 1432- Collinstown Rd	From VA State Line To SR 1413 (Asbury Road)	2	3.878	20	45,502	25,026
		4	SR 1427- Jefferson Rd.	From SR 1432 (Collinstown Road) To Dead End	2	0.744	18	7,857	4,321
		5	SR 1429- Doc Hundley Rd.	From SR 1432 (Collinstown Road) To Dead End	2	0.714	18	7,540	4,147
		6	SR 1456- Ray Loop	From NC 89 To NC 89	2	2.752	20	32,290	17,760
		7	SR 1473- Vineyard Rd.	From NC 66 To Dead End	2	1.704	18	17,994	9,897
		8	SR 1191- King Rd.	From NC 268 To SR 1192 (Bud Tilley Road)	2	1.503	20	17,635	9,699
		9	SR 1486- Dan River Shores Rd	From NC 89 To End of Maintenance	2	0.908	18	9,588	5,274
		10	SR 1490- Old Fulp Rd.	From Dead End To SR 1496 (Piney Grove Church Road)	2	1.208	18	12,756	7,016
		11	SR 1493- Wess Hall Rd.	From NC 8 To Dead End	2	0.587	18	6,199	3,409
		12	SR 1446- McHone Rd.	From SR 1445 (Weldon Smith Road) To SR 1445 (Weldon Smith Road)	2	0.685	20	8,037	4,421
		13	SR 1655- Jewel Rd.	From SR 1657 (Moorefield Road) To SR 1664 (Peewee Cromer Road)	2	0.964	20	11,311	6,221
		14	SR 1657- Moorefield Rd.	From Bridge To SR 1651 (Snow Hill Church Road)	2	2.078	20	24,382	13,410
		15	SR 1617- Frank Joyce Rd.	From Va State Line To SR 1622 (Beasley School Road)	2	1.658	20	19,454	10,700
		16	SR 1631- Goinstown Rd.	From Rockingham Co Line To NC 770	2	1.132	20	13,282	7,305
		17	SR 1694- Troy Joyce Rd.	From NC 772 To End of Maintenance	2	1.384	18	14,615	8,038
		18	SR 1744- Pensie Rd.	From SR 1695 (Dodgetown Road) To Dead End	2	0.378	18	3,992	2,195
		19	SR 1721- Lemmons Rd.	From 1722 (Hickory Fork Road) To End of Maintenance	2	0.998	18	10,539	5,796
		20	SR 1301- Dogwood Dr.	From NC 66 To Dead End	2	0.346	18	3,654	2,010
		21	SR 1348- Chestwood Dr.	From SR 1134 (William Fowler Road) To Dead End	2	0.233	18	2,460	1,353
		22	SR 1328- Todd Ln	From SR 1136 (Chestnut Grove Road) To End of Maintenance	2	0.443	18	4,678	2,573
		23	SR 1171- Charlie Hartgrove Rd.	From NC 66 To Dead End	2	0.808	20	9,481	5,214
Total for Project						25.602		288,572	158,715
Grand Total						25.602		288,572	158,715

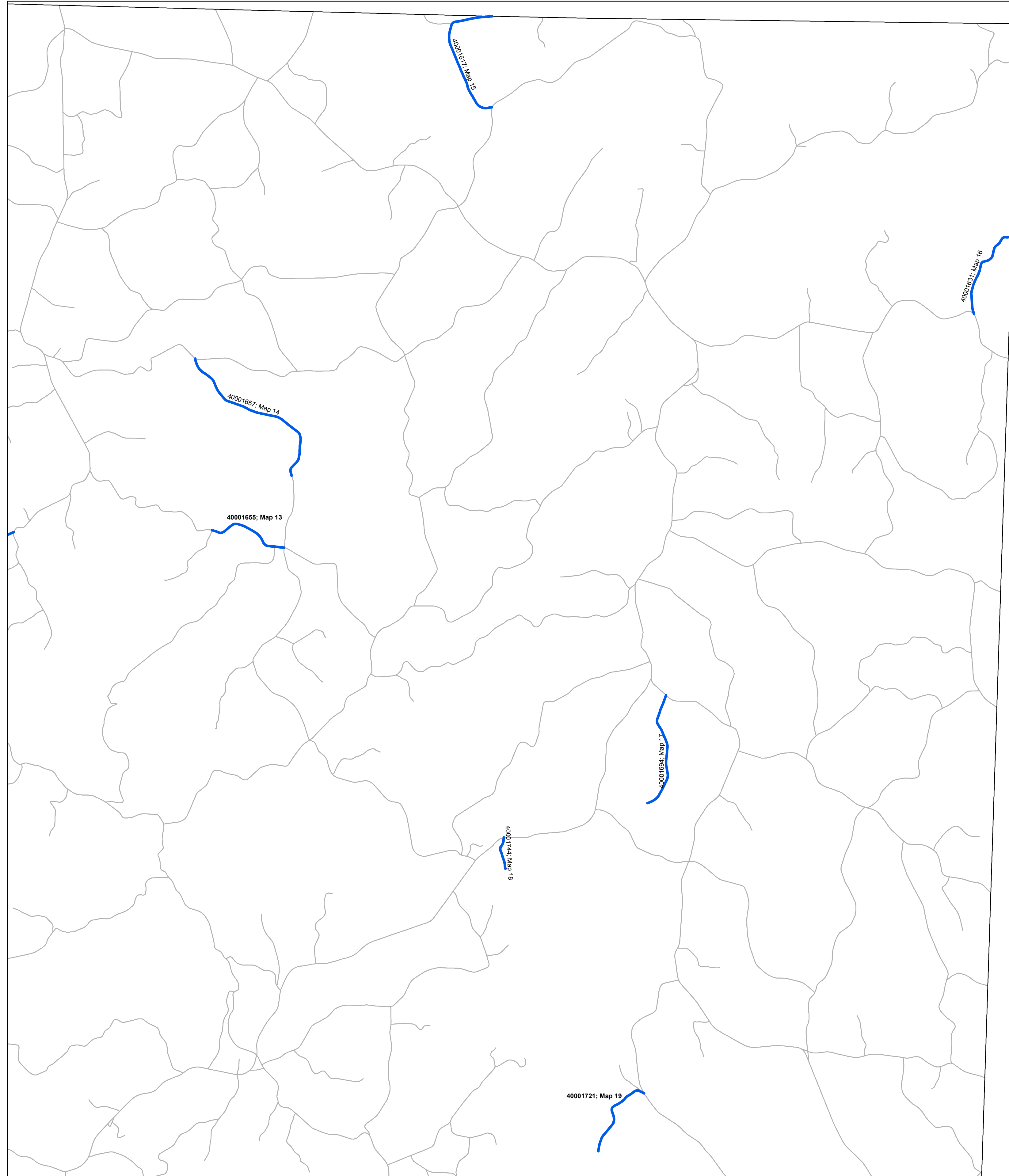
Stokes County Chip Seal Yr 0- Part 1

Legend

— StokesChipSealYr0

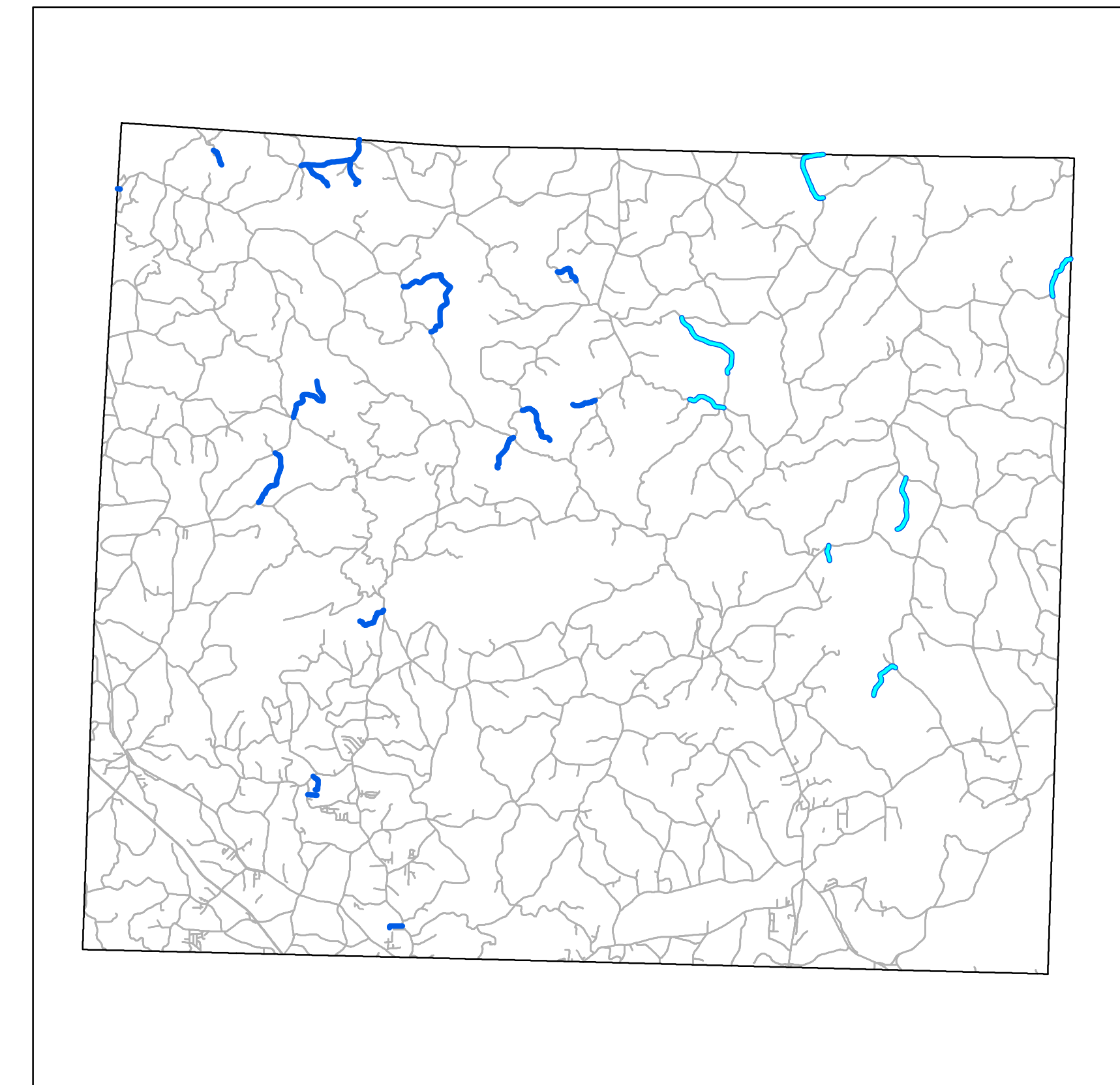


Stokes County Chip Seal Yr 0- Part 2



Legend

— StokesChipSealYr0



Stokes County Chip Seal Yr 0- Part3

Legend

— StokesChipSealYr0

